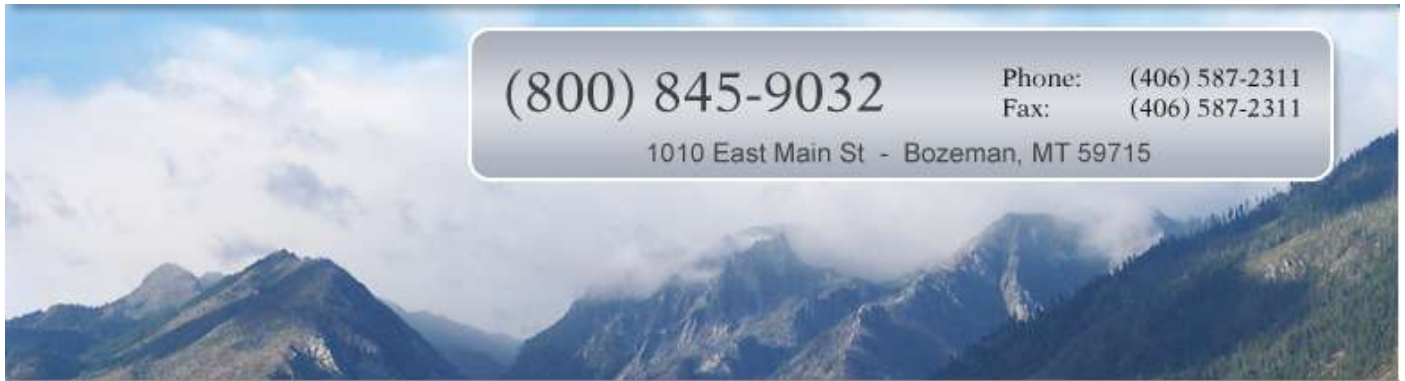


## Bozeman Lodging near the Lindley Center – Three choices:

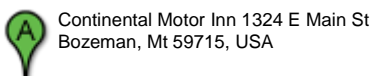
**1. Contact Information** – Blue Sky Motel - <http://www.bluesky-motel.com/info@bluesky-motel.com> . This is the closet accommodation to seminar site.



Two blocks from Lindley Center. Single \$55.00/night. Double \$65.00/night.

**2. Contact Information** – Continental Motor Inn 1324 E Main St. 406-587-9231.  
\$40 single 2 beds \$59/night. Three blocks from Lindley Center.

Walking directions to Lindley Center 1102 E Curtiss St, Bozeman, Mt 59715 from the Continental Motor Inn  
0.3 mi – about 6 mins. Map - [http://maps.google.com.au/maps?hl=en&um=1&ie=UTF-8&cid=0,0,2836540327860382372&fb=1&split=1&gl=au&dq=Continental+Motor+Inn+Bozeman+MT&daddr=1324+E+Main+St,+Bozeman,+MT+59715-3851,+United+States&geocode=9149382797365693294,45.678217,-111.017990&ei=MaVqSpDpIMuCKQXTxoSVCw&sa=X&oi=local\\_result&ct=directions-to&resnum=1](http://maps.google.com.au/maps?hl=en&um=1&ie=UTF-8&cid=0,0,2836540327860382372&fb=1&split=1&gl=au&dq=Continental+Motor+Inn+Bozeman+MT&daddr=1324+E+Main+St,+Bozeman,+MT+59715-3851,+United+States&geocode=9149382797365693294,45.678217,-111.017990&ei=MaVqSpDpIMuCKQXTxoSVCw&sa=X&oi=local_result&ct=directions-to&resnum=1)



Continental Motor Inn 1324 E Main St  
Bozeman, Mt 59715, USA

1. Head **northwest** on **E Main St/US-191** toward **Highland Blvd**  131 ft
2. Turn **left** at **Highland Blvd**  0.1 mi
3. Turn **right** at **E Curtiss St**  423 ft
4. Turn **left** to stay on **E Curtiss St**  
Destination will be on the left  0.1 mi



Lindley Center 1102 E Curtiss St

**3. Contact Information** - <http://www.rainbowmotelbozeman.com/>

**Rainbow Motel** - From \$75-85/night, one or two bedroom.  
510 North 7th Ave. Bozeman, MT 59715. 10 blocks from Lindley Center.  
Phone 406-587-4201  
Fax: 406-587-9737 Email: [rainbowmotelbozeman@gmail.com](mailto:rainbowmotelbozeman@gmail.com)

**Directions** - The Rainbow Motel is just .8 miles south of I-90 from the North 7th Ave Exit (exit 306) in Bozeman, Montana.


Take Exit 306 and go South on 7th Avenue






- Located on the East (Left) as you go South
- The 2nd Light is "Durston Road"
- Just past Durston Road, you will see our Sign on the left.
- We are Across from the U-Haul Dealer


**Seminar Site - Lindley Center** 1102 E. Curtiss, Bozeman Montana 59715

Walking directions to the Rainbow Motel 510 N 7th Ave, Bozeman, Gallatin, Montana 59715 from the Lindley Center

**Distance is 1.7 mi** – about **32 mins walk** and a **4 minute drive**.

 Lindley Center 1102 E Curtiss St, Bozeman, Gallatin, Montana 59715

1. Head **west** on **E Curtiss St** toward **Golf Way**  354 ft
  2. **E Curtiss St** turns slightly **right** and becomes **Cypress Ave**  0.2 mi
  3. Turn **left** at **E Main St/US-191**  1.1 mi
  4. Turn **right** at **N 7th Ave**  0.2 mi
  5. Slight **right** to stay on **N 7th Ave**  0.2 mi
5. Destination will be on the right

 Rainbow Motel 510 N 7th Ave, Bozeman, Gallatin, Montana 59715

Map of the route between Lindley Center and Rainbow Motel is found at Internet Link:

[http://maps.google.com/maps?f=d&source=s\\_d&saddr=1102+E+Curtiss+St,+Bozeman,+Gallatin,+Montana+59715&daddr=510+N+7th+Ave,+Bozeman,+Gallatin,+Montana+59715&geocode=FWT3uAIdPO9h-Q%3BFYUXuQId4ZFh-SnRB4znTkRFUzG-kGBZcqgkrA&hl=en&mra=pe&mrcr=0&dirflg=w&sll=45.67942,-111.034454&sspn=0.01901,0.038238&ie=UTF8&ll=45.68052,-111.034269&spn=0.019009,0.038238&z=15](http://maps.google.com/maps?f=d&source=s_d&saddr=1102+E+Curtiss+St,+Bozeman,+Gallatin,+Montana+59715&daddr=510+N+7th+Ave,+Bozeman,+Gallatin,+Montana+59715&geocode=FWT3uAIdPO9h-Q%3BFYUXuQId4ZFh-SnRB4znTkRFUzG-kGBZcqgkrA&hl=en&mra=pe&mrcr=0&dirflg=w&sll=45.67942,-111.034454&sspn=0.01901,0.038238&ie=UTF8&ll=45.68052,-111.034269&spn=0.019009,0.038238&z=15)